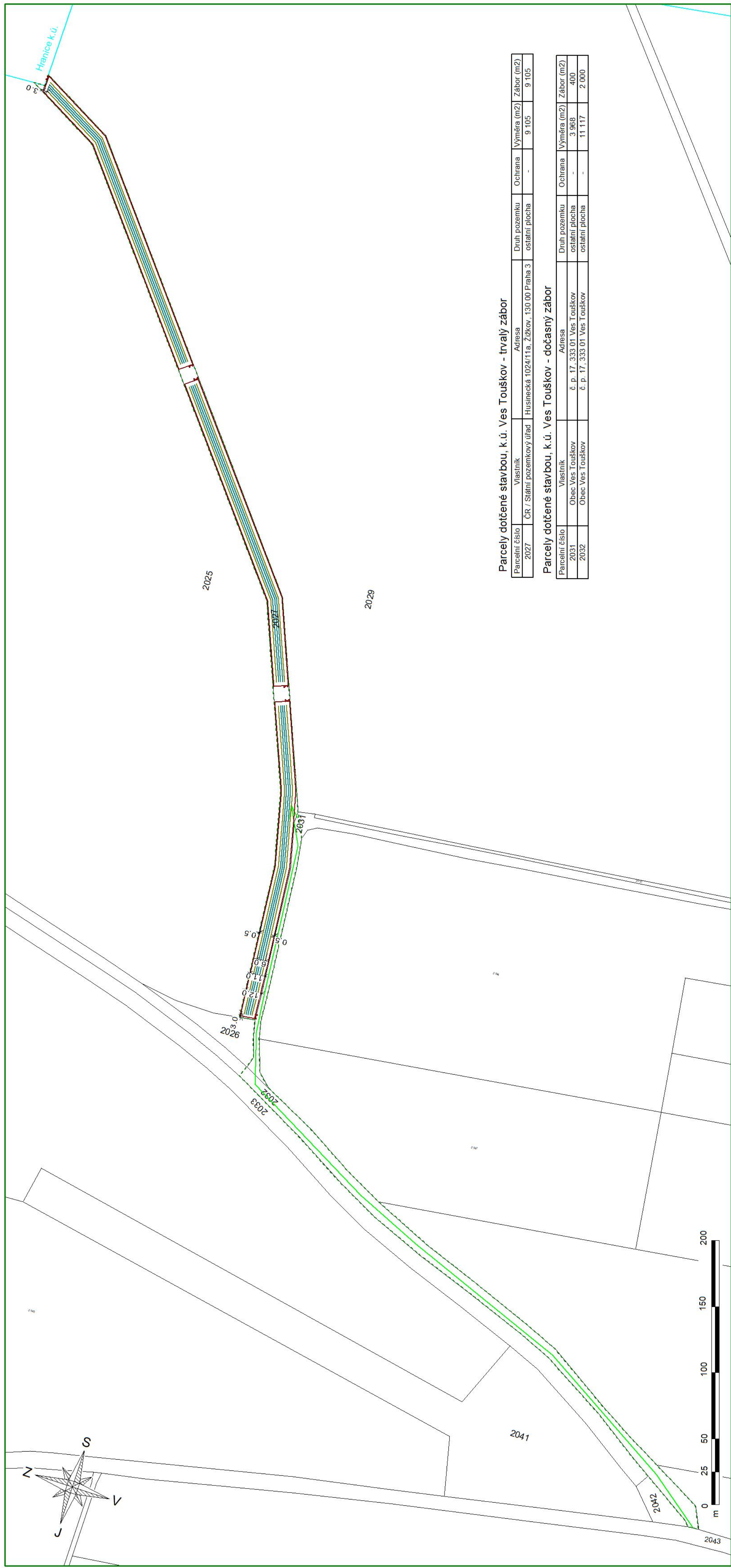



































































Stavba větroldamu TEO 2 v k.ú. Ves Touškov
Katastrální situační výkres
M 1:2000



	Hranice parcel KN
	Hranice k. ú.
	Obvod stavenišť
	Přístup
	Oplocení dočasné
	Viezdoval brány š. 3 m
	Rada kerů
	Rada stromů

Výzvěra		Ověření																																																																																																																												<
---------	---	---------	---	---	---	---	---	---	---	---	---	---	---	---	--	---	---	---	---	---	---	---	---	---	---	---	---	---	---	---	---	---	---	---	---	---	---	---	---	---	---	---	---	---	---	---	---	---	---	---	---	---	---	---	---	---	---	---	---	---	---	---	---	---	---	---	---	---	---	---	---	---	---	---	---	---	---	---	---	---	---	---	---	---	---	---	---	---	---	---	---	---	---	---	---	---	---	---	---	---	---	---	---	---	---	---	---	---	---	---	---	---	---	---	---	---	---	---	---	---	---	---	---	---	---	---